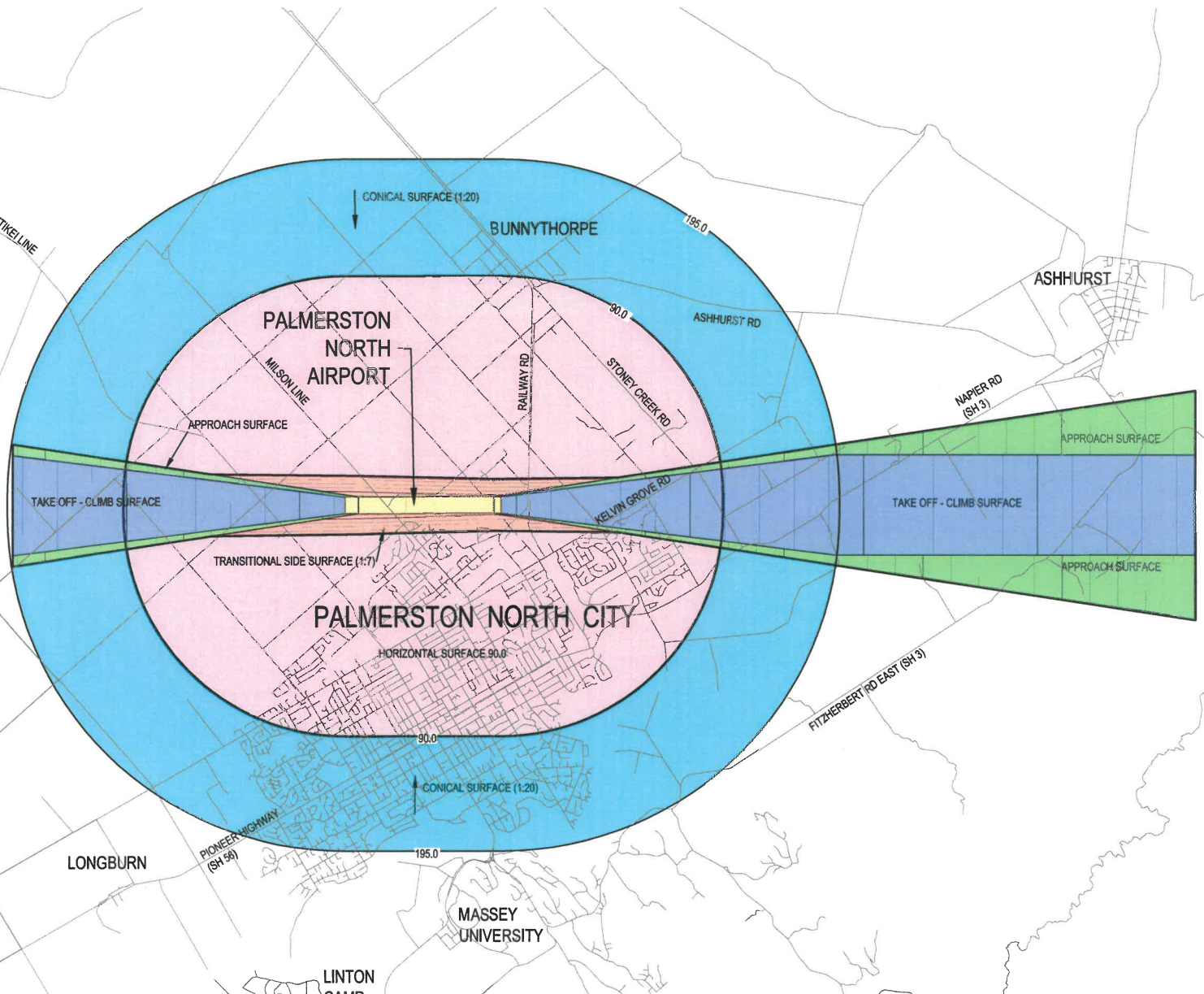










MANAWATU DISTRICT



LEGEND

-  AIRPORT RUNWAY STRIP
-  TRANSITIONAL SIDE SURFACE
-  HORIZONTAL SURFACE RL90
-  APPROACH SURFACE
-  TAKE-OFF SURFACE
-  CONICAL SURFACE

NOTE: LEVEL SHOWN ARE ABOVE MEAN SEA LEVEL AND ARE IN TERMS OF PNCC DATUM



PALMERSTON NORTH AIRPORT PROTECTION SURFACE

J:\2002\14\214038 Palmerston North Airport Ltd TITLE INVESTIGATION - PLAN L&M_C:\P105 Surveying\Drawings\Airport_Obstacles\PNCC Airport OBSTACLES.dwg 7/12/2018 3:22 p.m.